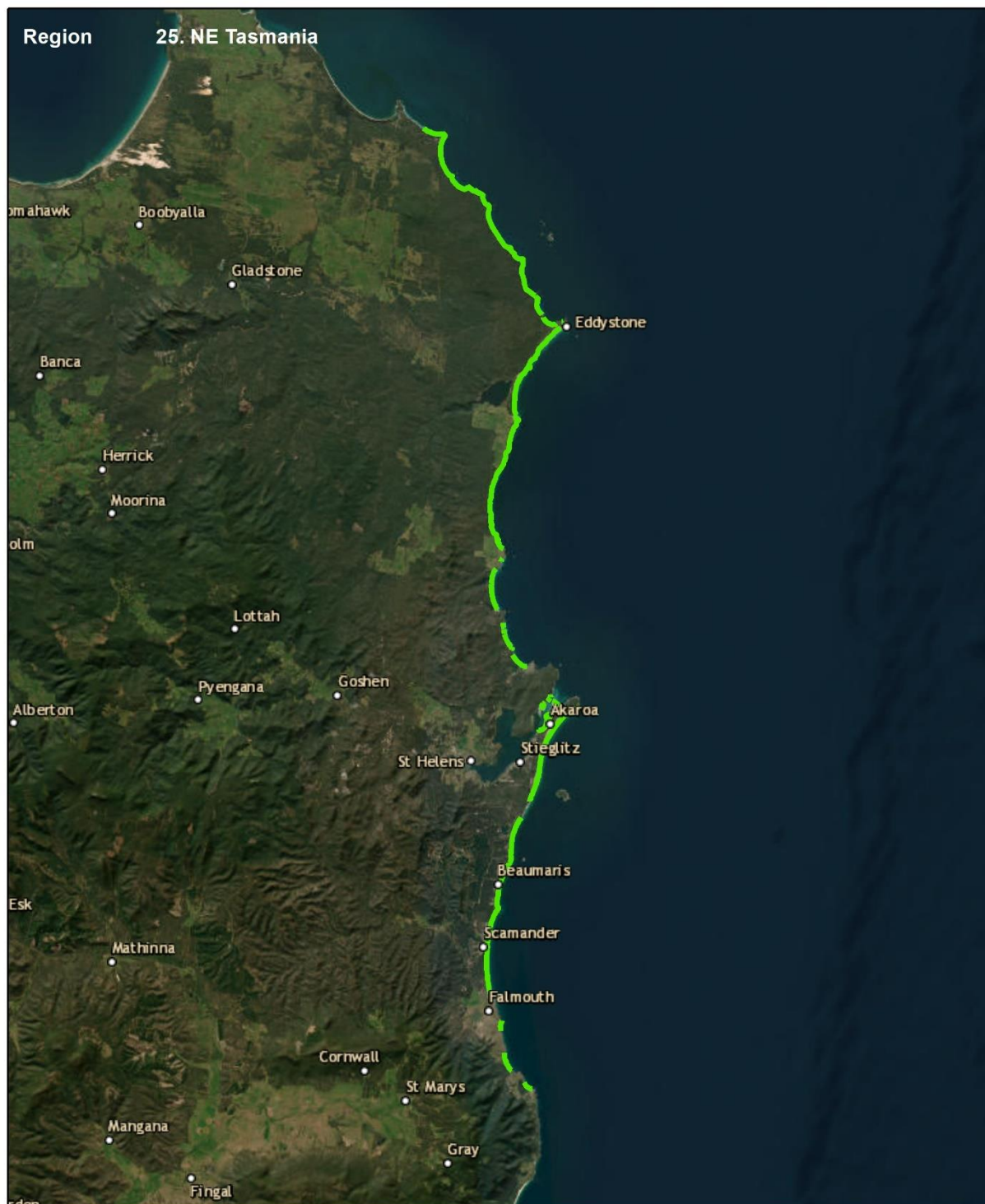




2022 Biennial Hooded Plover Population Count Report Appendix 4 - Tasmanian Maps

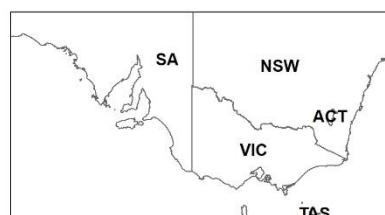
North-east Tasmania



Hooded Plover Biennial Population Count 2022

Survey routes

- Surveyed
- Not surveyed



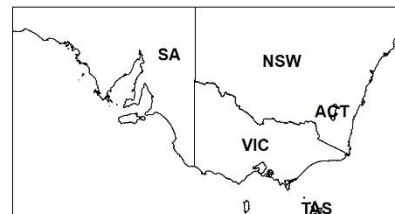
Service Layer Credits: Esri, HERE, Garmin, (c) OpenStreetMap contributors, and the GIS user community



Hooded Plover Biennial Population Count 2022

Distribution of threats

- Very high Low
- High Very low
- Medium No data



Service Layer Credits: Esri, HERE, Garmin, (c) OpenStreetMap contributors, and the GIS user community



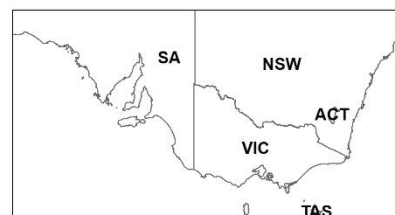
Hooded Plover Biennial Population Count 2022

Vegetation density

- Heavy
- Moderate
- Sparse
- No vegetation
- ⊕ Not assessed



Service Layer Credits: Esri, HERE, Garmin, (c) OpenStreetMap contributors, and the GIS user community

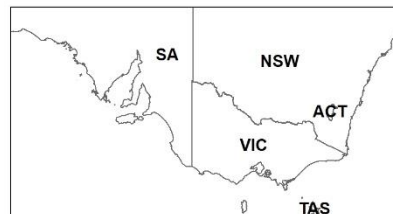




Hooded Plover Biennial Population Count 2022

Beach Daisy

- Present
- Absent
- + Not assessed



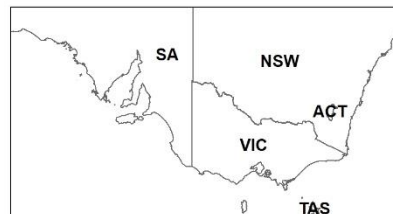

Service Layer Credits: Esri, HERE, Garmin, (c) OpenStreetMap contributors, and the GIS user community



Hooded Plover Biennial Population Count 2022

Pyp Grass

- Present
- Absent
- + Not assessed

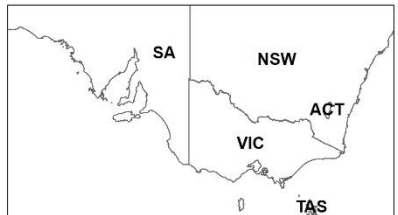


Service Layer Credits: Esri, HERE, Garmin, (c) OpenStreetMap contributors, and the GIS user community



Hooded Plover Biennial Population Count 2022

Sea Spurge
 ● Present ● Absent + Not assessed



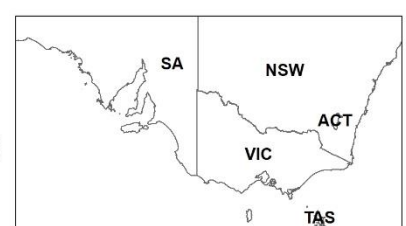
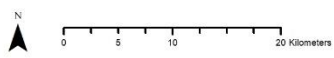
Service Layer Credits: Esri, HERE, Garmin, (c) OpenStreetMap contributors, and the GIS user community



Hooded Plover Biennial Population Count 2022

Sea Wheat-grass

- Present
- Absent
- + Not assessed



Service Layer Credits: Esri, HERE, Garmin, (c) OpenStreetMap contributors, and the GIS user community

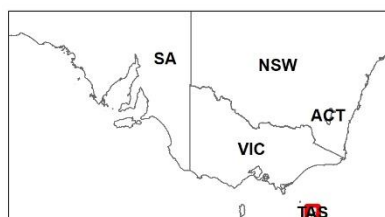
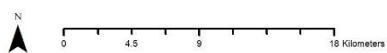
Flinders Island



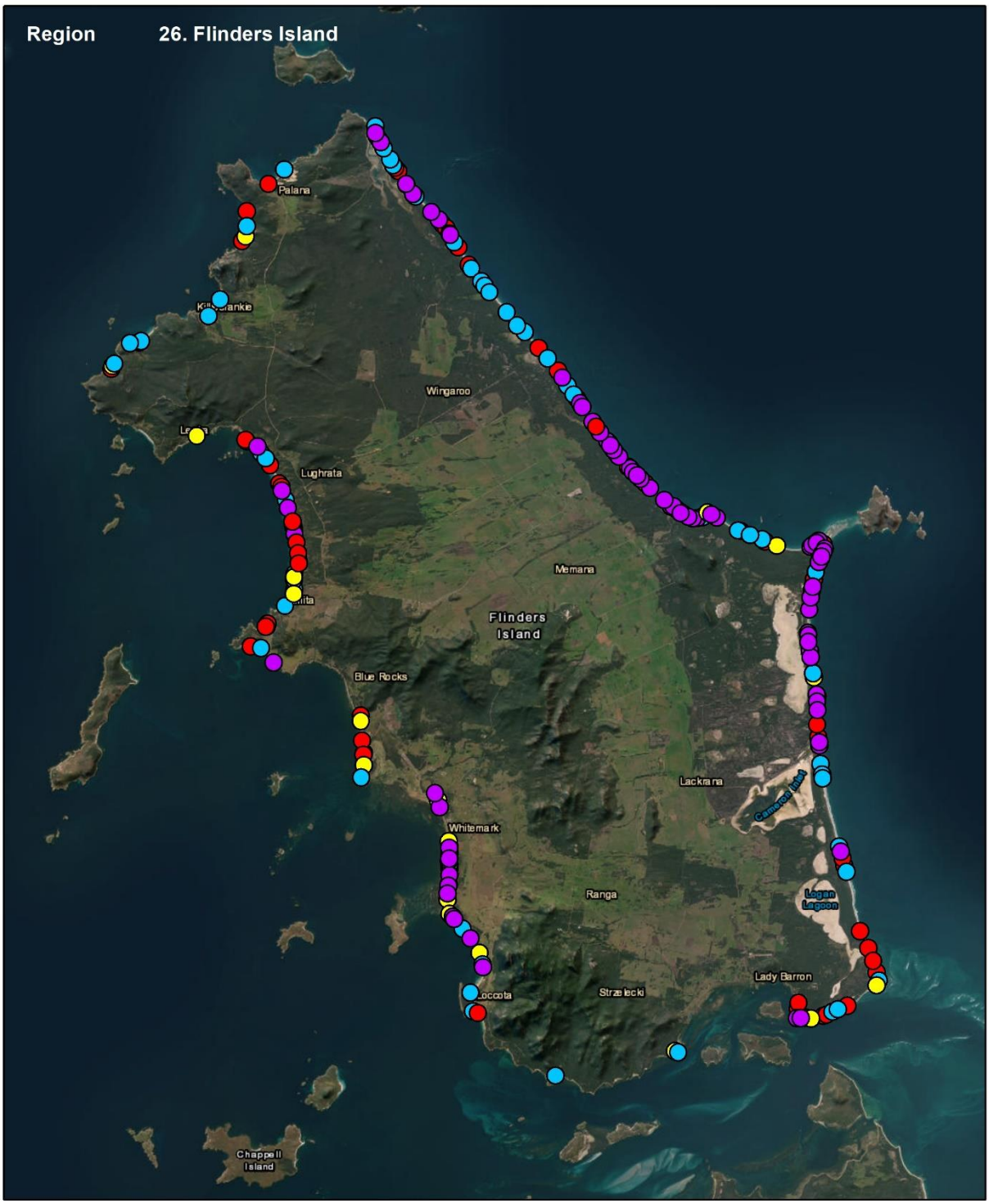
Hooded Plover Biennial Population Count 2022

Survey routes

- Surveyed
- Not surveyed



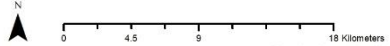
Service Layer Credits: Esri, HERE, Garmin, (c) OpenStreetMap contributors, and the GIS user community



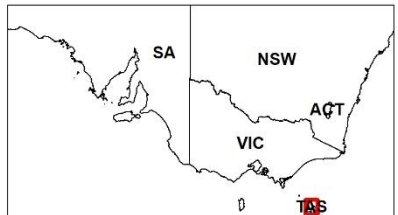
Hooded Plover Biennial Population Count 2022

Species distribution

- Hooded Plover
- Red-capped Plover
- Australian Pied Oystercatcher
- Sooty Oystercatcher



Service Layer Credits: Esri, HERE, Garmin, (c) OpenStreetMap contributors, and the GIS user community

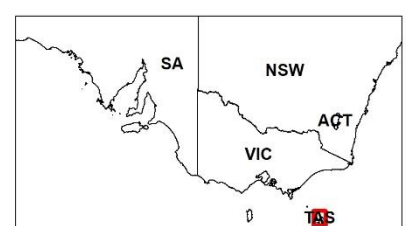
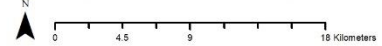




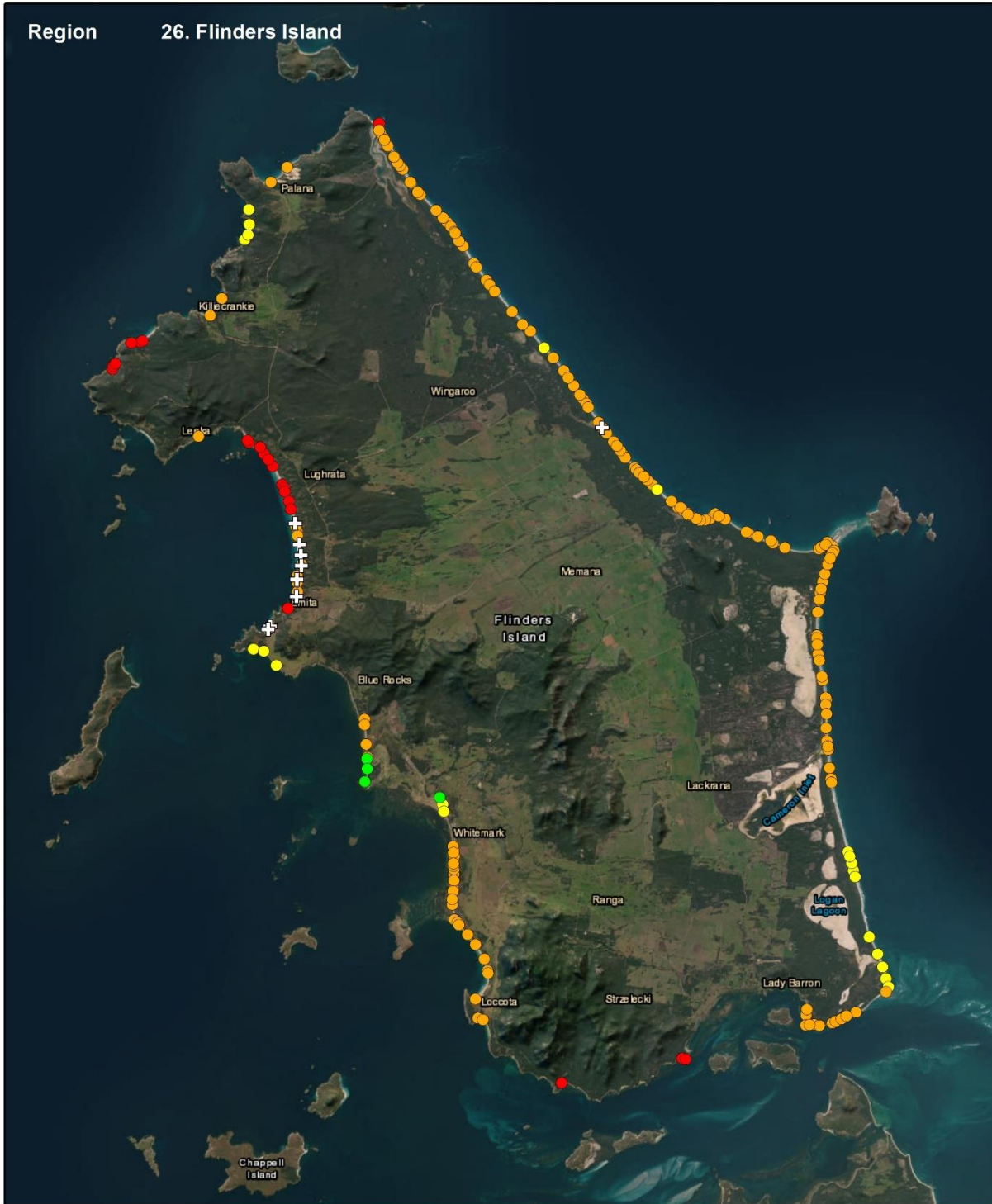
Hooded Plover Biennial Population Count 2022

Distribution of threats

- Very high
- High
- Medium
- Low
- Very low
- + No data



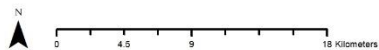
Service Layer Credits: Esri, HERE, Garmin, (c) OpenStreetMap contributors, and the GIS user community



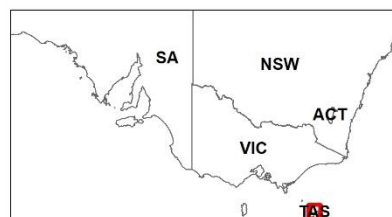
Hooded Plover Biennial Population Count 2022

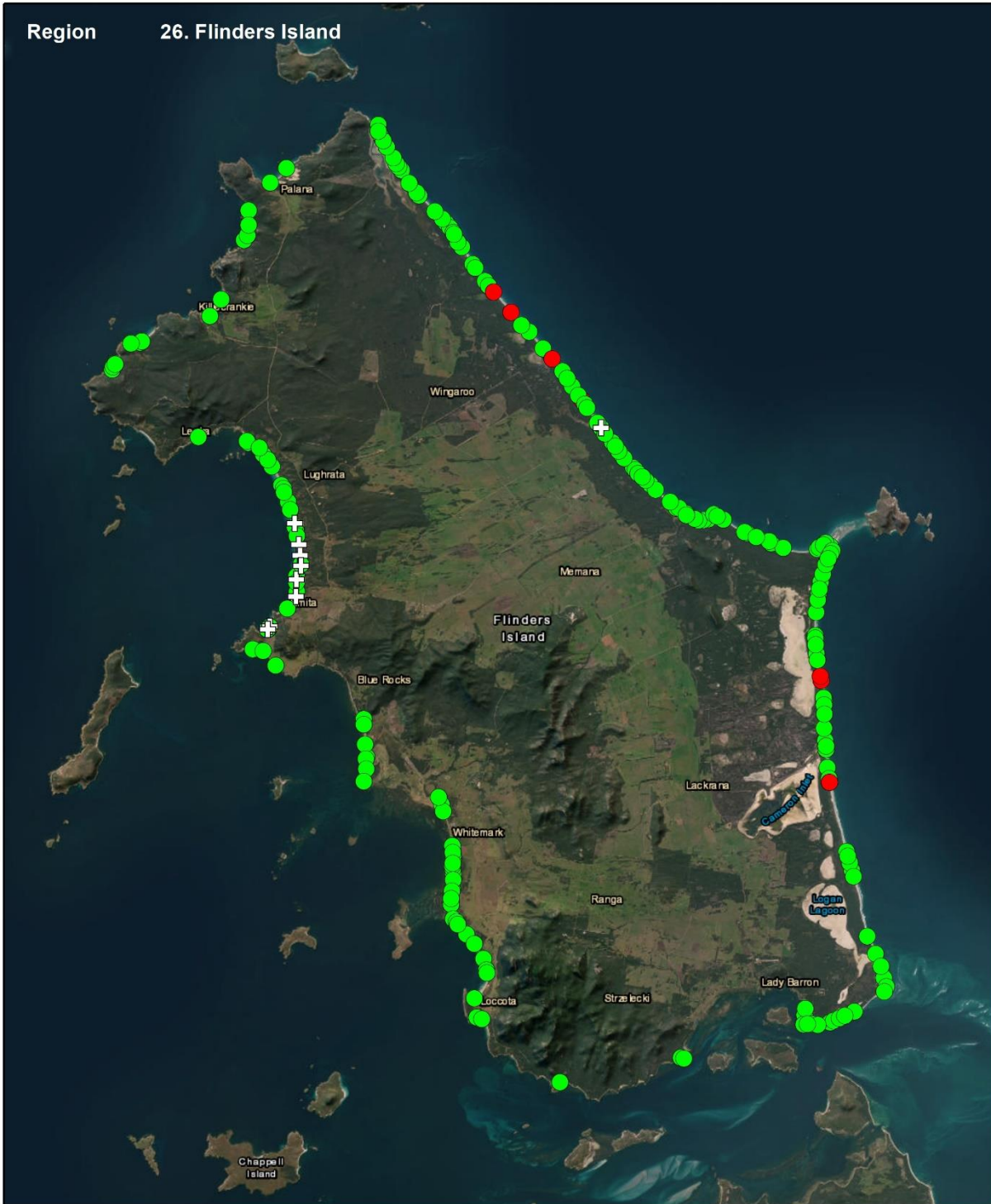
Vegetation density

- Heavy
- No vegetation
- Moderate
- Sparse
- + Not assessed



Service Layer Credits: Esri, HERE, Garmin, (c) OpenStreetMap contributors, and the GIS user community

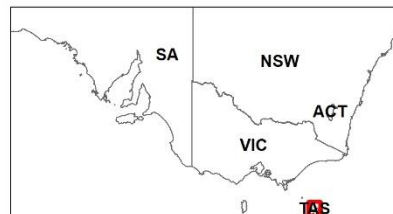




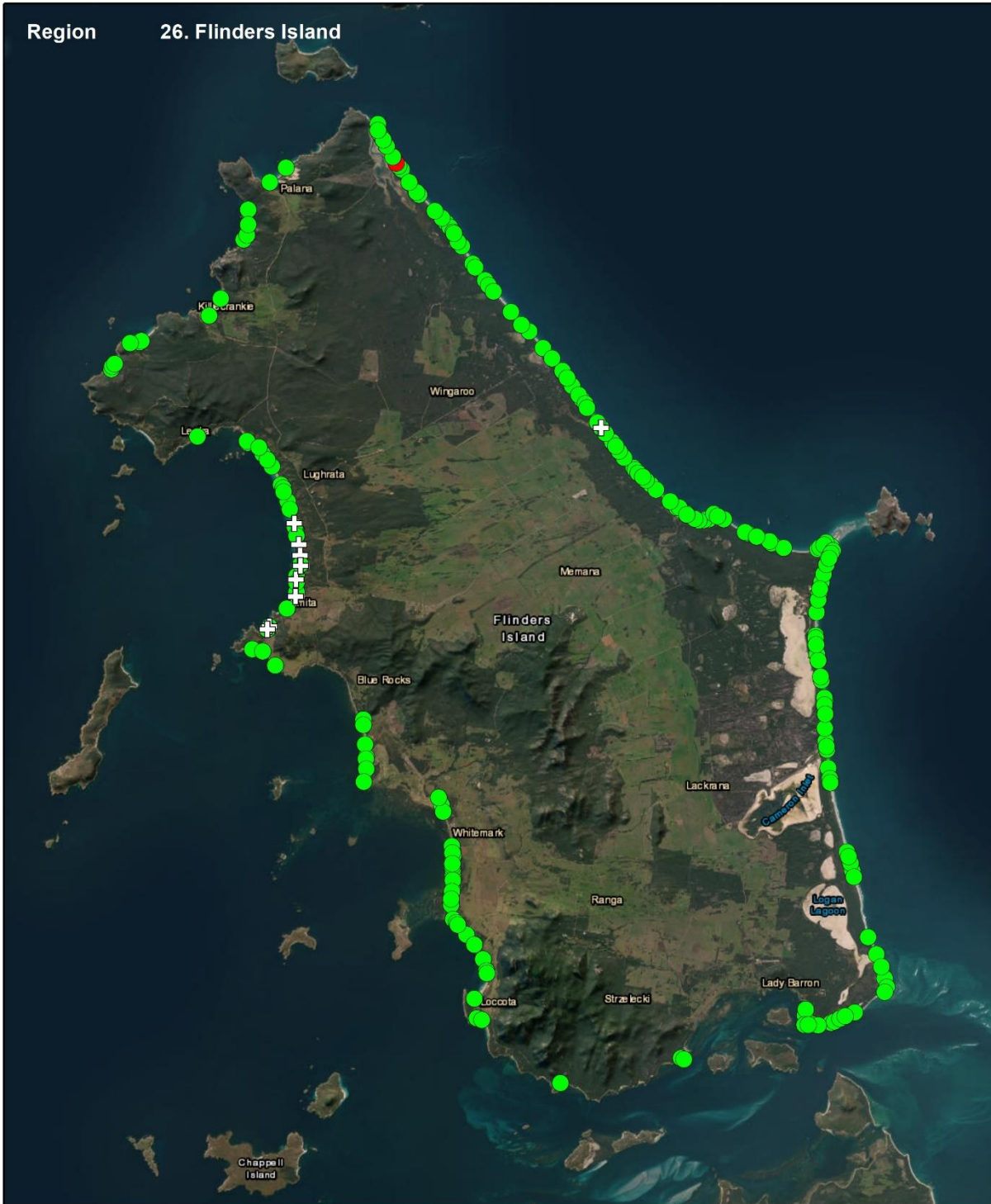
Hooded Plover Biennial Population Count 2022

Beach Daisy

- Present
- Absent
- + Not assessed



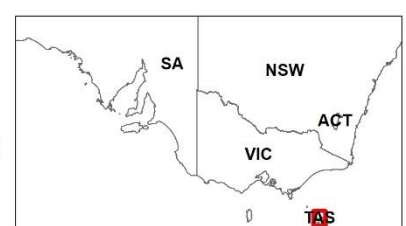
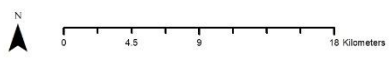
Service Layer Credits: Esri, HERE, Garmin, (c) OpenStreetMap contributors, and the GIS user community



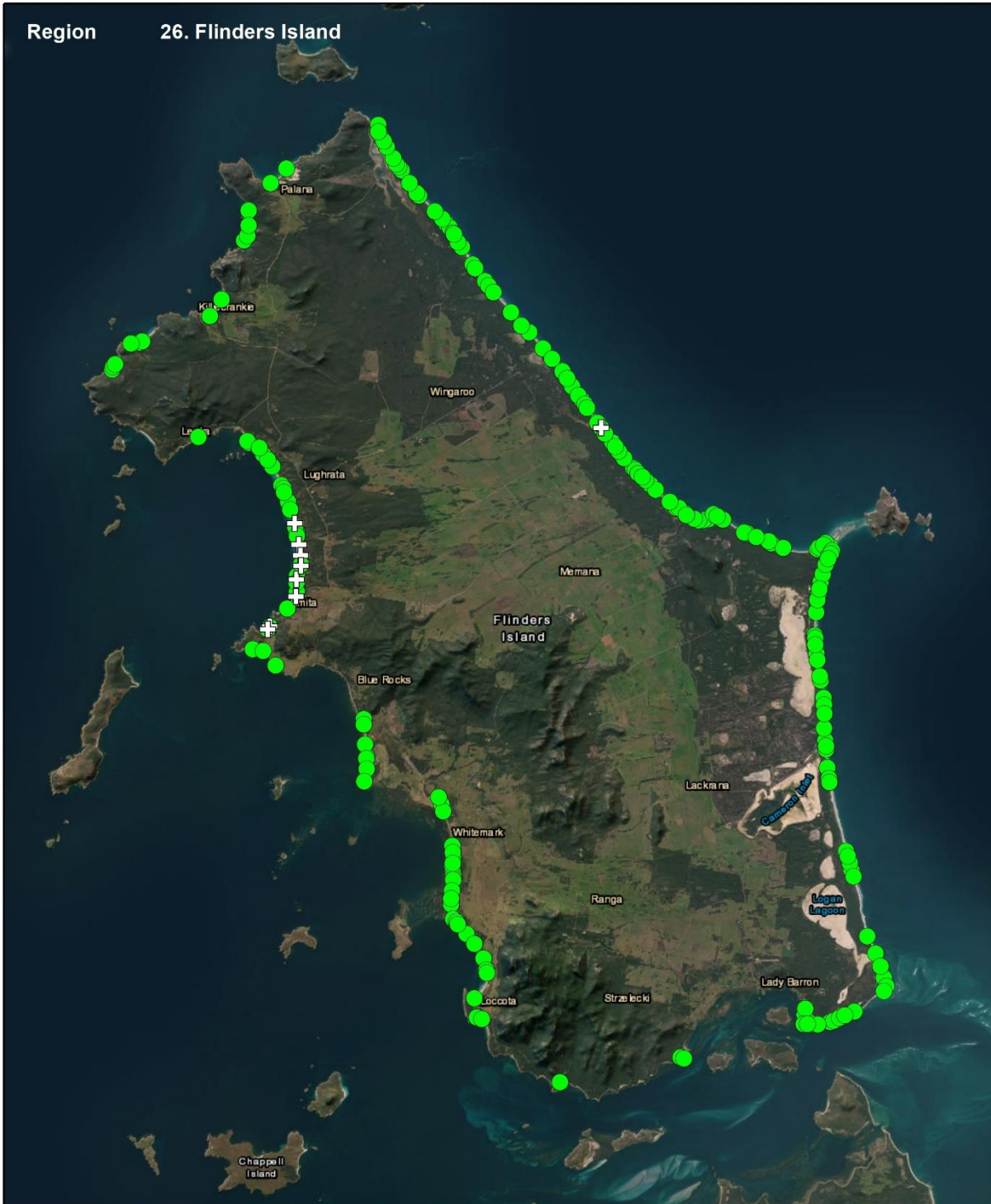
Hooded Plover Biennial Population Count 2022

Marram Grass

- Present
- Absent
- + Not assessed



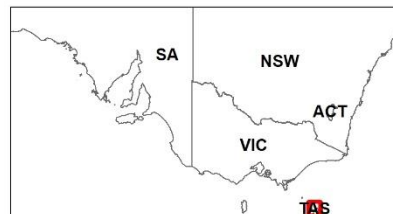
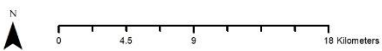
Service Layer Credits: Esri, HERE, Garmin, (c) OpenStreetMap contributors, and the GIS user community



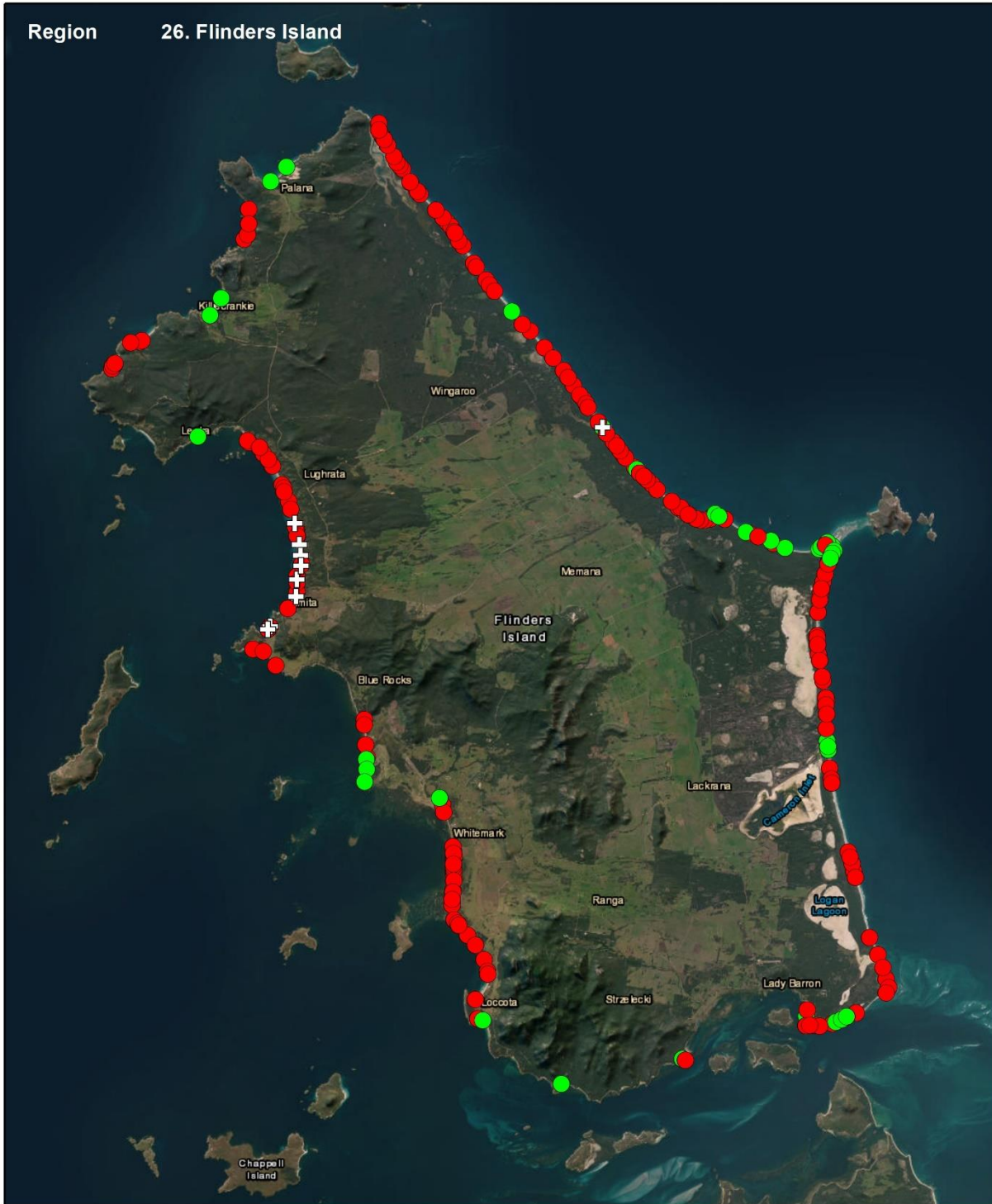
Hooded Plover Biennial Population Count 2022

Pyp Grass

- Present
- Absent
- + Not assessed



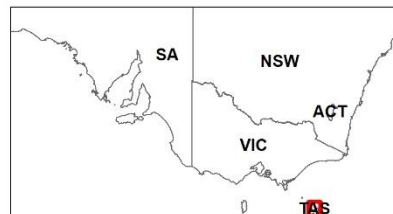
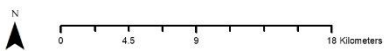
Service Layer Credits: Esri, HERE, Garmin, (c) OpenStreetMap contributors, and the GIS user community



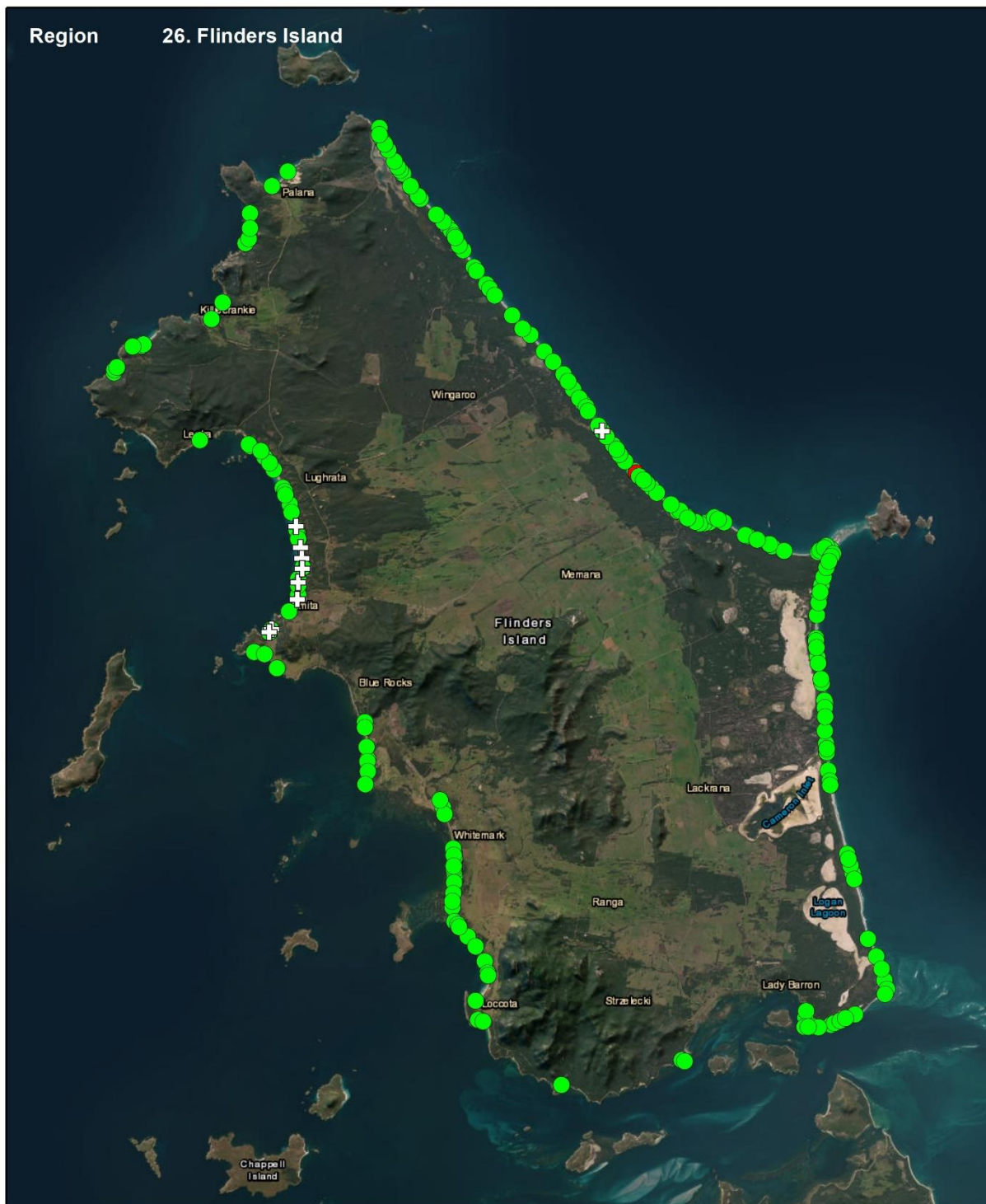
Hooded Plover Biennial Population Count 2022

Sea Spurge

- Present
- Absent
- + Not assessed



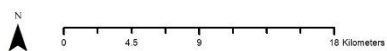
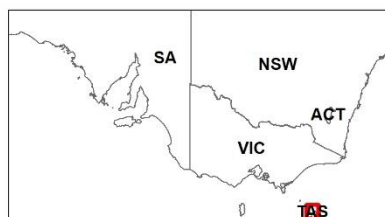
Service Layer Credits: Esri, HERE, Garmin, (c) OpenStreetMap contributors, and the GIS user community



Hooded Plover Biennial Population Count 2022

Sea Wheat-grass

● Present ● Absent + Not assessed



Service Layer Credits: Esri, HERE, Garmin, (c) OpenStreetMap contributors, and the GIS user community



Suite 2-05
60 Leicester Street
Carlton VIC 3053
1300 730 075
birdlife.org.au

Thank you

Kasun Ekanayake
Beach-nesting Birds Project Coordinator
kasun.ekanayake@birdlife.org.au

